







### LEGEND

-  Campus planning boundary
-  Landscapes - review required
-  Buildings - review required
-  Buildings - review required (exterior only)
-  UW buildings - NO review required
-  Non-UW buildings - NO review required

**REVIEW REQUIRED:**

All projects affecting buildings or landscapes shown on this map must be reviewed by:  
 Campus Planning and Landscape Architecture staff.  
 Contact: 608-263-3023

January 2024 - Most current version of this map is located:  
<https://cpla.fpm.wisc.edu/historic-cultural/historic-buildings-sites-2/>



Project:	<b>Historic Buildings &amp; Landscapes</b>	Designed By: D Einstein	Date: 01-01-2024
File:	P:\Common\Planning\Historic & Cultural Resources\Campus-wide Data\Historic Bldgs\4440 Review\Property map\ current review map January 2024	Revised By: EDK	Scale: 0' 125' 250' 500'
Drawing Title:	Reviewable historic properties	Project No:	Sheet: <b>L-2</b>
FACILITIES PLANNING AND MANAGEMENT Campus Planning & Landscape Architecture	21 N. Park Street Suite 6101 Madison, Wisconsin 53715	North	Of: 5

901 University Bay Dr.  
(Keystone House)

WARF

Lakeshore Dormitories Historic District (eligible)

Horse Barn